

# MEERUT INSTITUTE OF TECHNOLOGY

## 4.1 Physical Facilities

4.1.1 The institution has adequate facilities for teaching- learning. viz., classrooms, laboratories, computing equipment, etc.

### CLASS ROOMS



# MEERUT INSTITUTE OF TECHNOLOGY



## SEMINAR HALL




# MEERUT INSTITUTE OF TECHNOLOGY



Latitude: 28.926775  
Longitude: 77.638921  
Elevation: 211.39 m  
Accuracy: 69.9 m  
Azimuth: 51° (NE)  
Pitch: 3.9°

Note: f block 104 seminar room outside

Powered by AngleCam



Latitude: 28.92736  
Longitude: 77.637711  
Elevation: 234.8 m  
Accuracy: 26.9 m  
Azimuth: 5° (N)  
Pitch: 10.7° (1.3°)

Note: pharmacy seminar hall

Powered by AngleCam



# MEERUT INSTITUTE OF TECHNOLOGY



Latitude: 28.927641  
Longitude: 77.639357  
Elevation: 185.89 m  
Accuracy: 28.1 m  
Azimuth: 337° (NW)  
Pitch: 0.0°

Note: A block room no A- 109 outside

Powered by AngleCam



Latitude: 28.924223  
Longitude: 77.637733  
Elevation: -118.47 m  
Accuracy: 71.9 m  
Azimuth: 164° (S)  
Pitch: 11.0°

Note: B Block conference room

Powered by AngleCam

# MEERUT INSTITUTE OF TECHNOLOGY

## TUTORIAL ROOM



# MEERUT INSTITUTE OF TECHNOLOGY

## COMPUTER & LANGUAGE LAB





# MEERUT INSTITUTE OF TECHNOLOGY



# MEERUT INSTITUTE OF TECHNOLOGY



Latitude: 28.927145  
Longitude: 77.639419  
Elevation: 220.59 m  
Accuracy: 25.9 m  
Azimuth: 295° (NW)  
Pitch: -0.3° (0.6°)  
Note: B block lab 204

Powered by AngleCam



Latitude: 28.927143  
Longitude: 77.639408  
Elevation: 220.59 m  
Accuracy: 26.4 m  
Azimuth: 27° (NE)  
Pitch: -1.4°  
Note: B block lab 203

Powered by AngleCam



# MEERUT INSTITUTE OF TECHNOLOGY



# MEERUT INSTITUTE OF TECHNOLOGY



# MEERUT INSTITUTE OF TECHNOLOGY





# MEERUT INSTITUTE OF TECHNOLOGY




# MEERUT INSTITUTE OF TECHNOLOGY

## ICT FACILITIES



# MEERUT INSTITUTE OF TECHNOLOGY






# MEERUT INSTITUTE OF TECHNOLOGY



# MEERUT INSTITUTE OF TECHNOLOGY



# MEERUT INSTITUTE OF TECHNOLOGY





# MEERUT INSTITUTE OF TECHNOLOGY



## LIBRARY & READING ROOM



# MEERUT INSTITUTE OF TECHNOLOGY





# MEERUT INSTITUTE OF TECHNOLOGY

## LABORATORIES





# MEERUT INSTITUTE OF TECHNOLOGY



# MEERUT INSTITUTE OF TECHNOLOGY





# MEERUT INSTITUTE OF TECHNOLOGY





# MEERUT INSTITUTE OF TECHNOLOGY



# MEERUT INSTITUTE OF TECHNOLOGY



# MEERUT INSTITUTE OF TECHNOLOGY





# MEERUT INSTITUTE OF TECHNOLOGY



# MEERUT INSTITUTE OF TECHNOLOGY



# MEERUT INSTITUTE OF TECHNOLOGY

## SPORTS





# MEERUT INSTITUTE OF TECHNOLOGY



# MEERUT INSTITUTE OF TECHNOLOGY





# MEERUT INSTITUTE OF TECHNOLOGY





# MEERUT INSTITUTE OF TECHNOLOGY



Latitude: 28.926813  
Longitude: 77.637458  
Elevation: 223.86 m  
Accuracy: 3.8 m  
Azimuth: 51° (NE)  
Pitch: 3.3°  
Note: playground pharmacy back

Powered by AngleCam



Latitude: 28.926727  
Longitude: 77.639236  
Elevation: 224.49 m  
Accuracy: 15.0 m  
Pitch: -5.5° (-0.6°)  
Note: Table Tennis

Powered by AngleCam

# MEERUT INSTITUTE OF TECHNOLOGY





# MEERUT INSTITUTE OF TECHNOLOGY

## INFRASTRUCTURE





# MEERUT INSTITUTE OF TECHNOLOGY




# MEERUT INSTITUTE OF TECHNOLOGY





# MEERUT INSTITUTE OF TECHNOLOGY





# MEERUT INSTITUTE OF TECHNOLOGY



# MEERUT INSTITUTE OF TECHNOLOGY

## RAMP FOR DIVYANG JAN



## TOILET FACILITES FOR DIVYANG JAN



# MEERUT INSTITUTE OF TECHNOLOGY



## SOLAR PANEL





# MEERUT INSTITUTE OF TECHNOLOGY



# MEERUT INSTITUTE OF TECHNOLOGY

## LIFT FACILITIES





# MEERUT INSTITUTE OF TECHNOLOGY





# MEERUT INSTITUTE OF TECHNOLOGY



# MEERUT INSTITUTE OF TECHNOLOGY

## RADIO STATION

